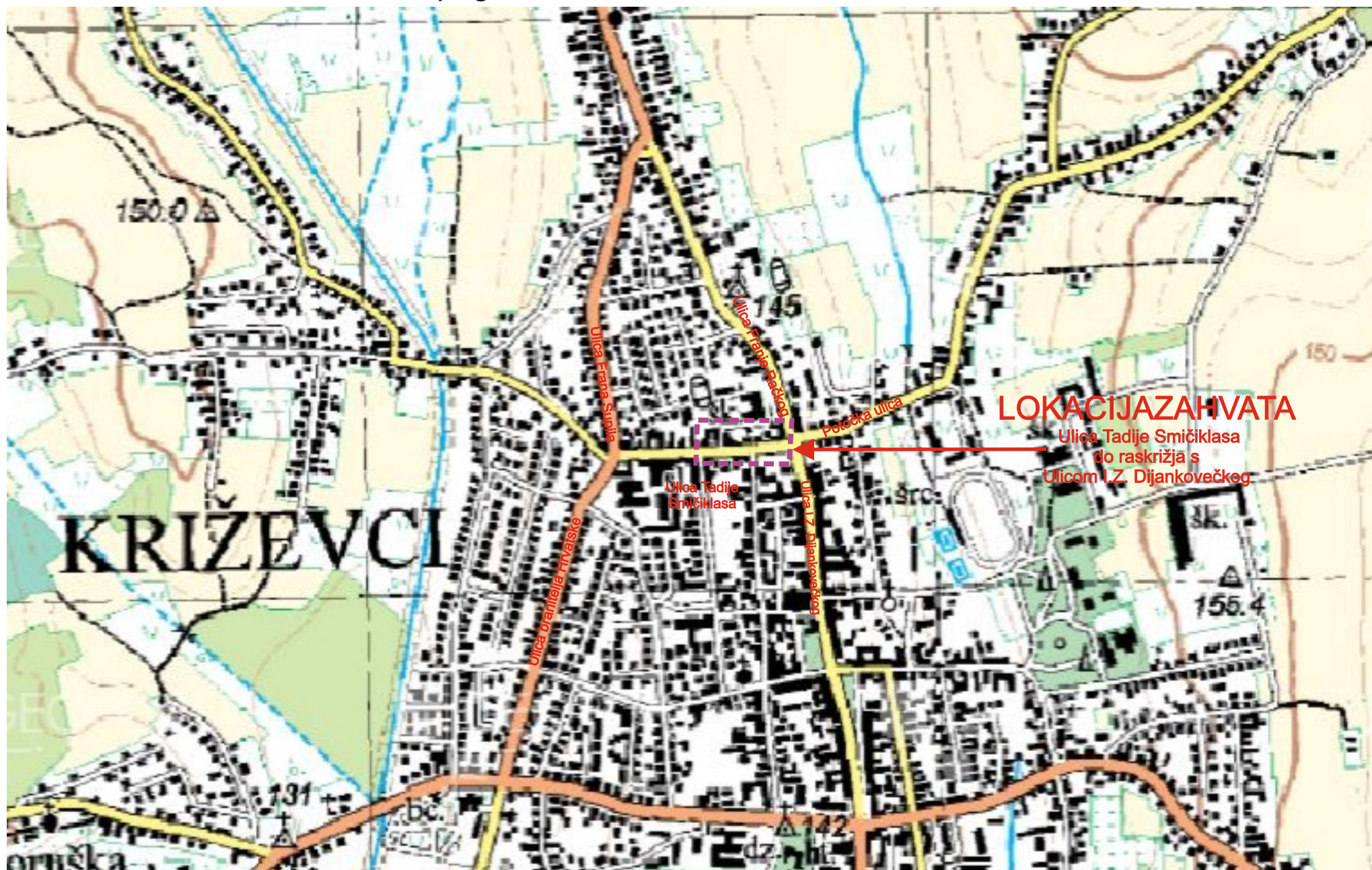



1.a. LOKACIJA ZAHVATA - Topografska karta 1:25000



1.b. ZONA OBUHVATA - Pregledna karta



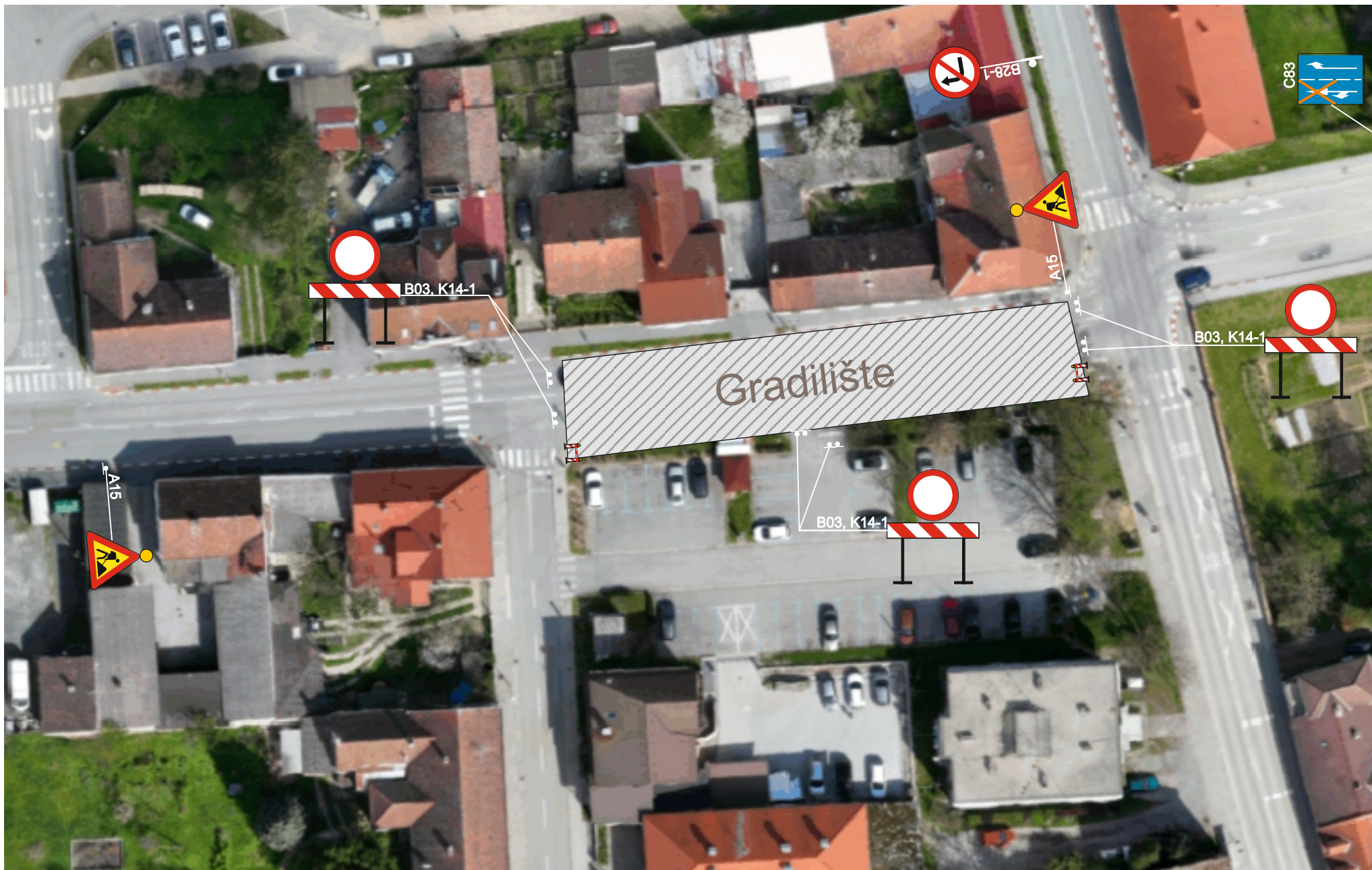
2. PRIVREMENA REGULACIJA PROMETA - Faza 1



2. PRIVREMENA REGULACIJA PROMETA - lokacija gradilišta, u vrijeme odmora - Faza 1

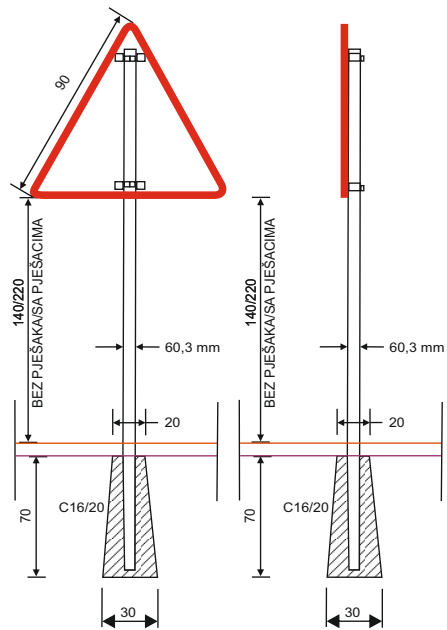


2. PRIVREMENA REGULACIJA PROMETA - zatvaranje dijela ulice - Faza 2

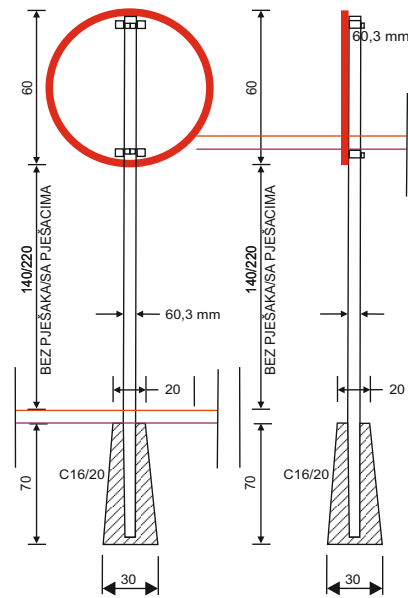


3. Način postavljanja nove prometne signalizacije

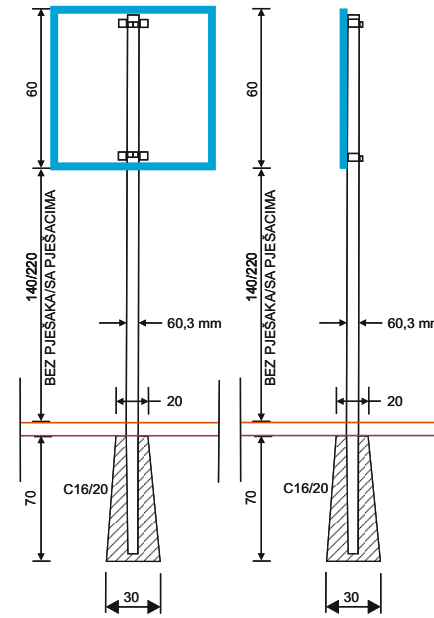
1. Znakovi opasnosti



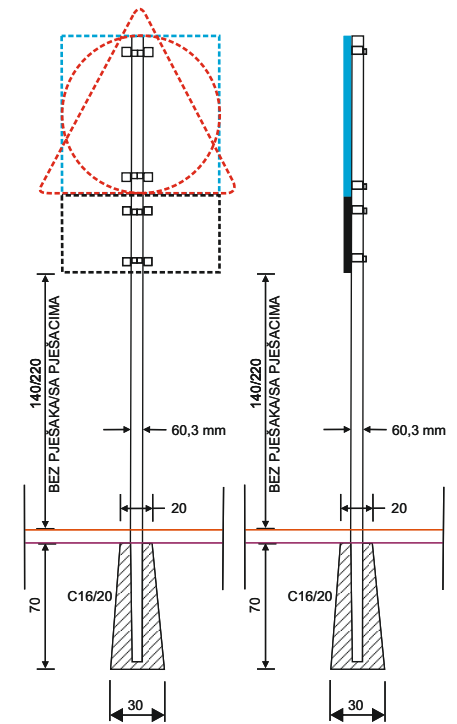
2. Znakovi izričitih naredbi



3. Znakovi obavijesti



4. Dopunske ploče



3. Način postavljanja nove prometne signalizacije

